

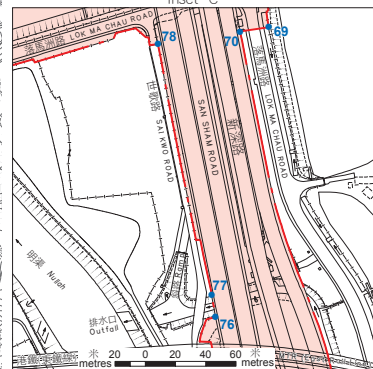
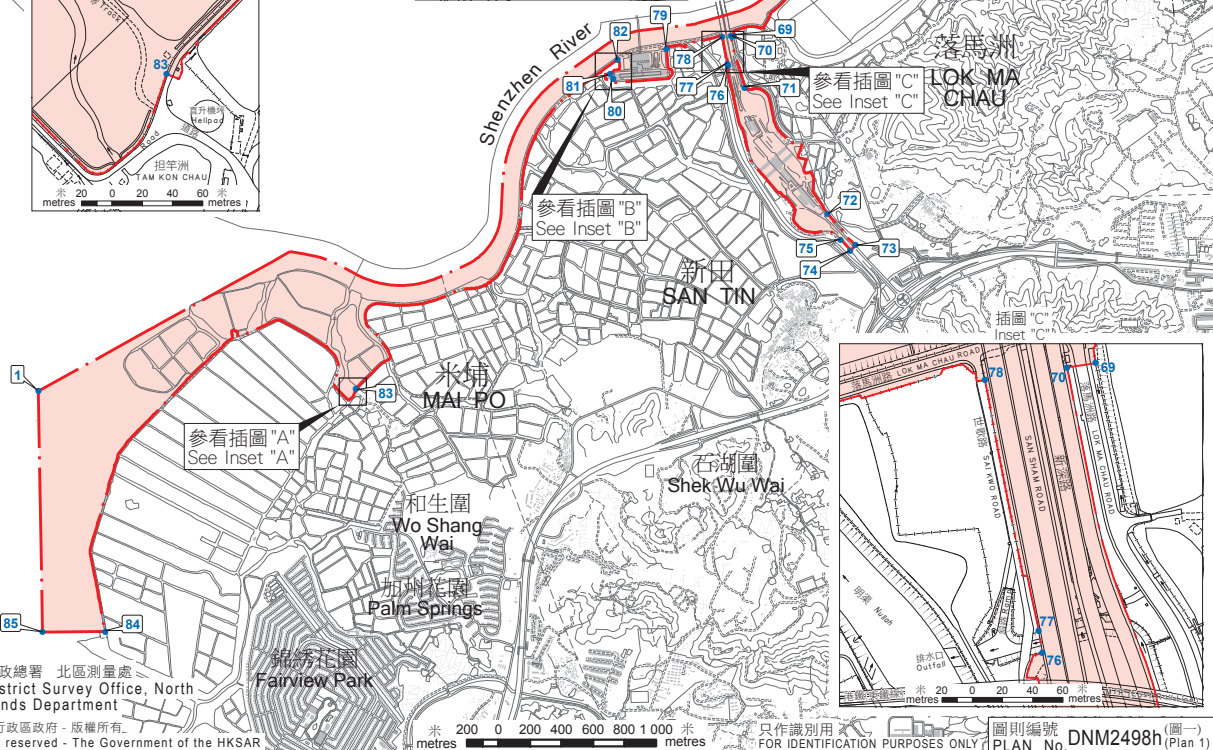
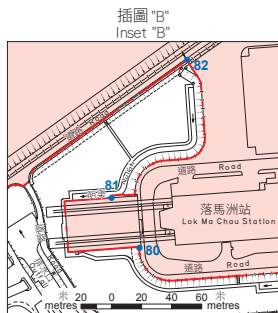
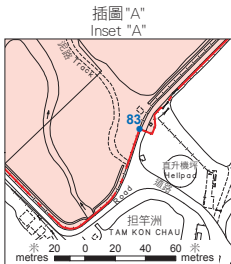
邊境禁區圖一

PLAN 1 OF FRONTIER CLOSED AREA

圖例 LEGEND



-  邊境禁區
Frontier Closed Area
-  邊境禁區界線
Frontier Closed Area Boundary
-  邊境禁區界線點
Frontier Closed Area Boundary Point



地政總署 北區測量處
District Survey Office, North
Lands Department

© 香港特別行政區政府 - 版權所有
© Copyright reserved - The Government of the HKSAR

只作識別用
FOR IDENTIFICATION PURPOSES ONLY

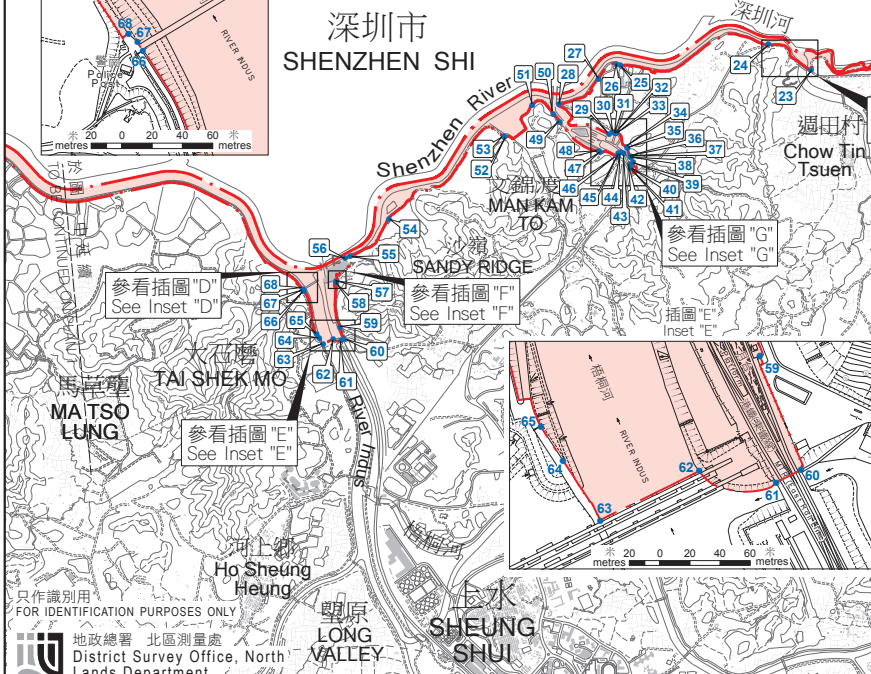
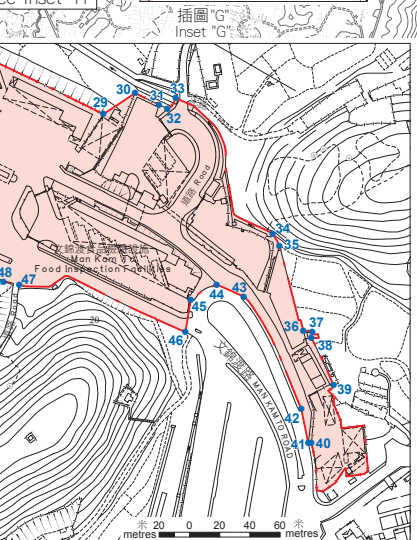
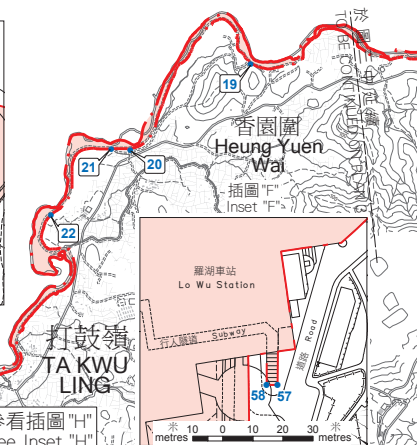
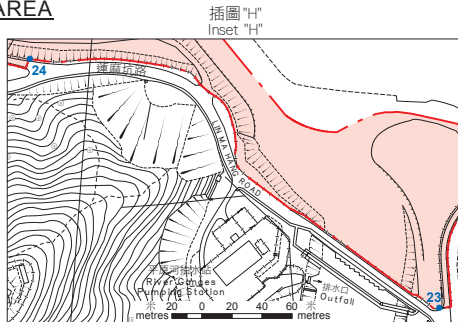
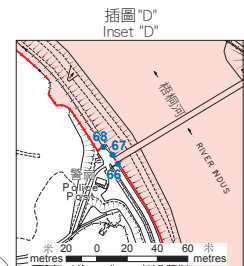
圖則編號
PLAN No. DNM2498h (圖一)

邊境禁區圖二

PLAN 2 OF FRONTIER CLOSED AREA

圖例 LEGEND

-  邊境禁區
Frontier Closed Area
-  邊境禁區界線
Frontier Closed Area Boundary
-  邊境禁區界線點
Frontier Closed Area Boundary Point



只作識別用
FOR IDENTIFICATION PURPOSES ONLY

地政總署 北區測量處
District Survey Office, North
Lands Department

邊境禁區圖三

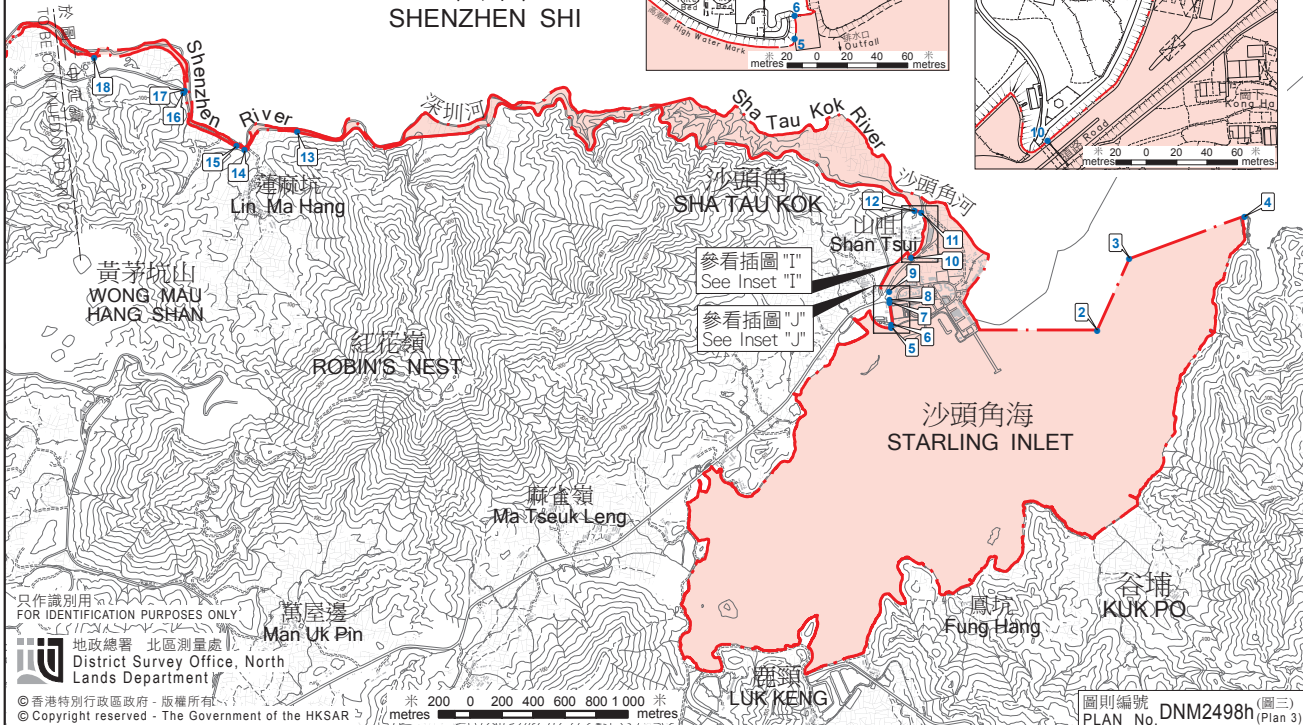
PLAN 3 OF FRONTIER CLOSED AREA

圖例 LEGEND

-  邊境禁區
Frontier Closed Area
-  邊境禁區界線
Frontier Closed Area Boundary
-  邊境禁區界線點
Frontier Closed Area Boundary Point



深圳市
SHENZHEN SHI



只作識別用途
FOR IDENTIFICATION PURPOSES ONLY

地政總署 北區測量處
District Survey Office, North
Lands Department

© 香港特別行政區政府 - 版權所有
© Copyright reserved - The Government of the HKSAR

圖則編號
PLAN No. DNM2498h (圖三)
PLAN 3